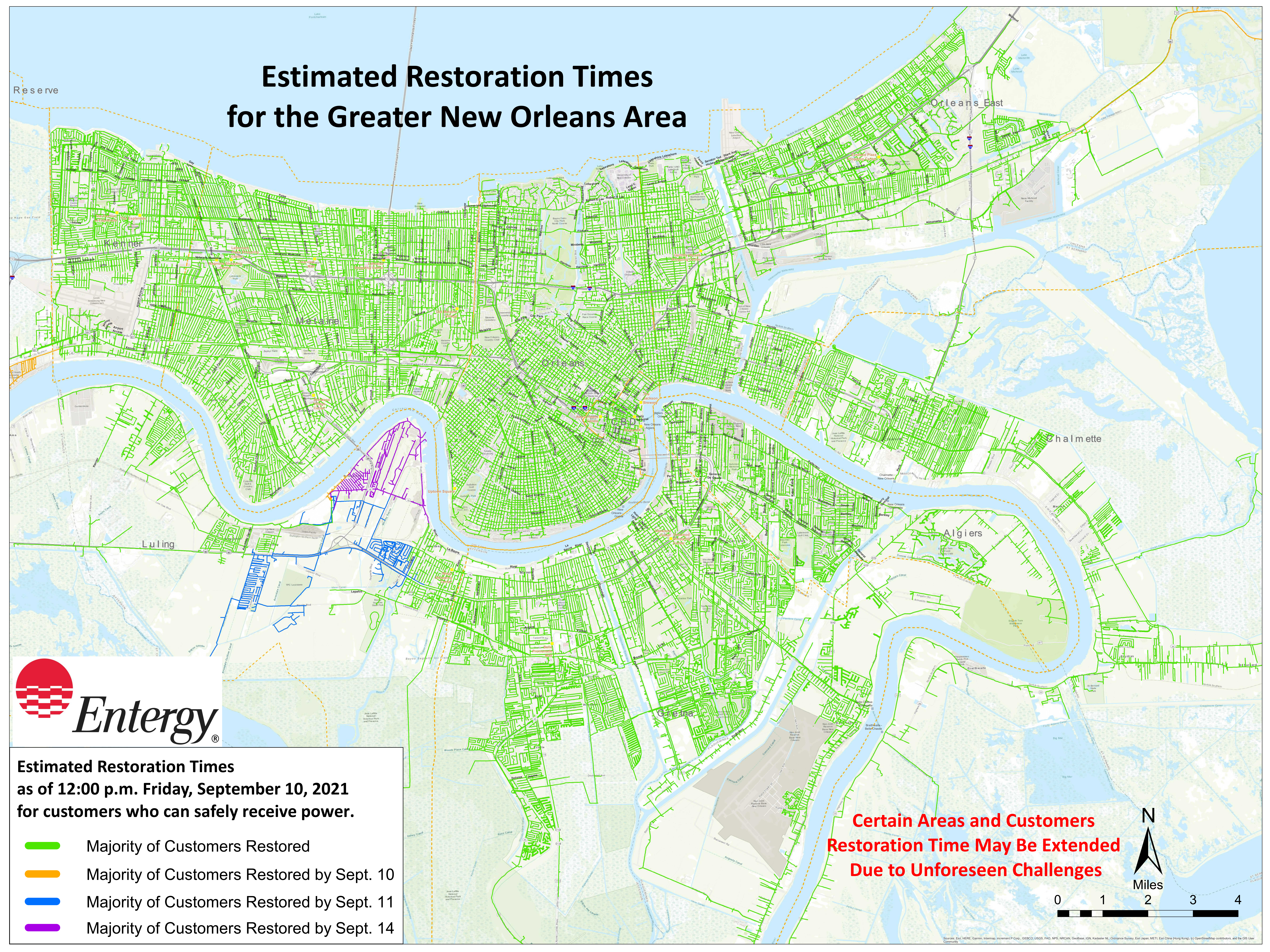






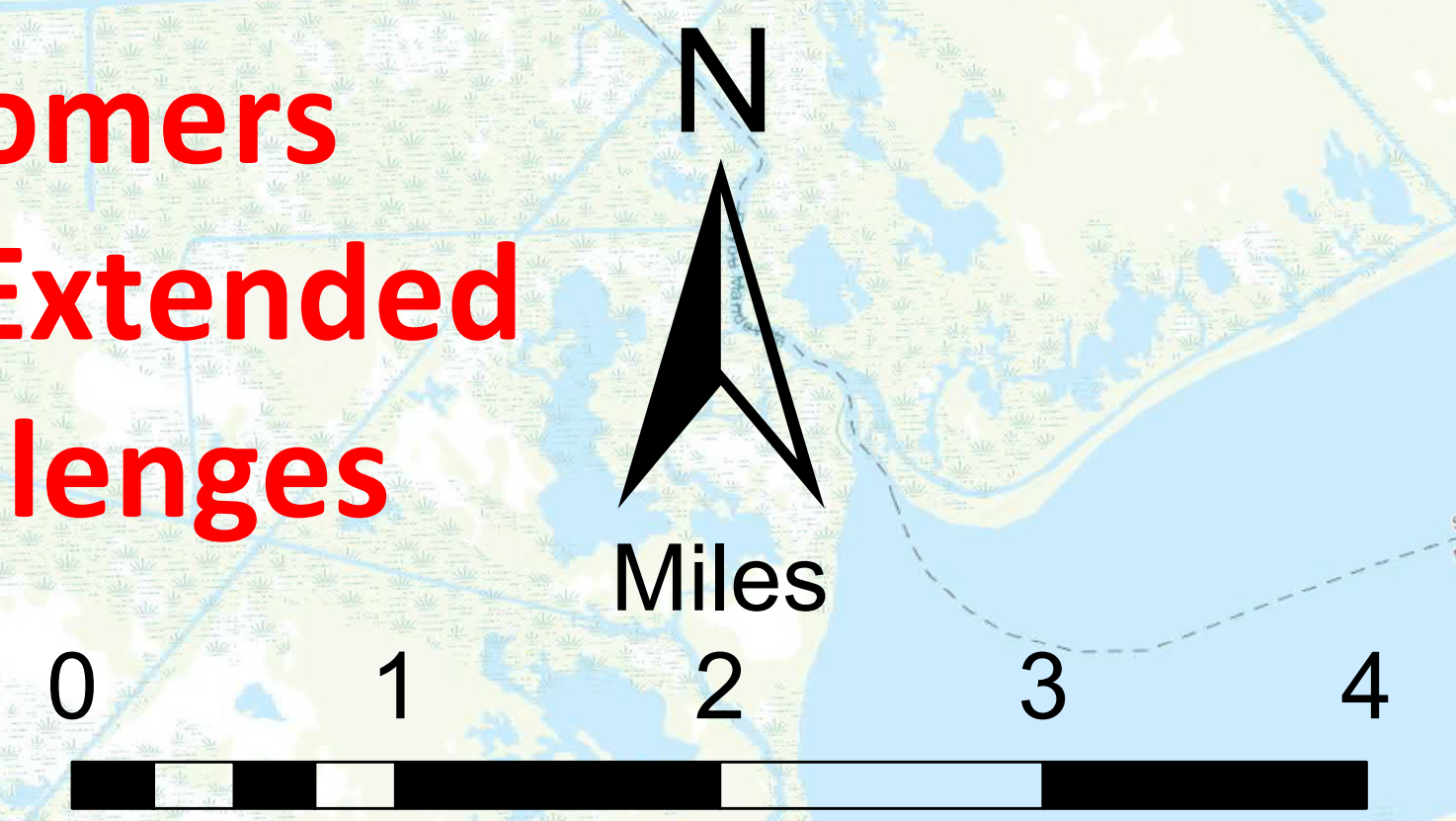
Estimated Restoration Times for the Greater New Orleans Area



**Estimated Restoration Times
as of 12:00 p.m. Friday, September 10, 2021
for customers who can safely receive power.**

-  Majority of Customers Restored
-  Majority of Customers Restored by Sept. 10
-  Majority of Customers Restored by Sept. 11
-  Majority of Customers Restored by Sept. 14

**Certain Areas and Customers
Restoration Time May Be Extended
Due to Unforeseen Challenges**



Sources: Esri, HERE, Garmin, Intermap, increment P Corp., GEBCO, USGS, FAO, NPS, NRCAN, GeoBroker, IGN, Kadaster NL, Ordnance Survey, Esri Japan, METI, Esri China (Hong Kong), Swisstopo, Mapbox Contributors, and the GIS User Community